

1721
List of
Distribution,
Early Reprints


RECORD


This book is of much value to the
owner and a reward will be paid
if finder returns it to:

Reed C. Rollins

Gray Herbarium, Harvard University

Cambridge, Mass.





- 2811 ¹
with Carol Murray *Ratibida columnifera* (Nutt.) West. & Stuebel.
Sandy soil near highway no. 10, 5 miles east of Tappen, Kidder Co., July 15, 1939, North Dakota.
- 2812 ¹
Brunneria angustifolia (W.C.) Heller comp.
data as of 2811
- 2813 ²
Erigeron pinniflorus Pursh
clay hillside, 6 miles East of Glen Ullin, Morton Co. N. Dakota., July 16, 1939
- 2814 ¹
Petalostemon polygala alba Nutt.
dry ravine on open prairie, 10 miles east of Glen Ullin, Morton County, north Dakota.
July 16, 1939
- 2815 ¹
Petalostemon purpureum (Vent.) Rydb.
Fls purple - as 2814
- 2816 ¹
Erysimum asperum (Nutt.) DC.
as 2814
- 2817 ¹
Physaria brassicoides Rydb.
Sandy soil in the badlands, 2 miles east of Medora, Billings Co., North Dakota, July 16, 1939
- 2818 ¹
Stanleya pinnata (Pursh) Britt.
Stems several from a deep root, usually branched above; leaves nearly entire to pinnate - great variation on single plants, siliques mostly straight, some slightly arcuate,
clay-slosh soil in the "badlands", 3 miles west of Medora, Billings county, north Dakota,
July 16, 1939 - alt. 2,000

- 2819 *Arabis divaricata* A. Nels.
 pods pendulous to fairly strictly reflexed, among
 sagebrush, near Rock Creek, 10 miles south-
 west of Red Lodge, Carbon County, Montana
 July 17, 1939 - alt. 6,500 ft.
- 2820 *Allium stellatum* Ker.
 Among sagebrush - data as 2819
- 2821 *Eriogonum umbellatum* Torr.
 var. *subalpinum* (Greene) Jones
 as 2819
- 2822 *Spiraea lucida* Dougl.
 as 2819
- 2823 *Lupinus monticola* Rydb.
 Alpine meadow, 17 miles southwest of Red
 Lodge, Beartooth Mts., Carbon Co., Montana
 July 17, '39 - alt 8,500 ft.
- 2824 *Bupleurum americanum* C. & R. umbellifer
 as 2823
- 2825 *Townsendia parryi* Eaton.
 as 2823 - rays purple
- 2826 ~~Crepis?~~ *Agoseris villosa* Rydb.
 as 2823
- 2827 *Panstermon procerum* Dougl.
 as 2823
- 2828 *Hedysarum sulphurescens* Rydb.
 Fls white, open slope - as 2823
- 2829 *Castilleja lutea* Heller
 Fls sulphur, as 2823

- 2830 *arabis*
2823
- 2831 *Delphinium Nelsonii Greene*
Fls. purple - - as 2823
- 2832 *Salix pseudolappaceum* v. *beem.*
about 2 feet high - as 2823
- 2833 *Eriophyllum lanatum* (Pursh) Forbes
var. *integrifolium* (Hook.) S. Wats.
Talus slopes; lower slope of Beartooth Mountain,
Park County, Wyoming - July 17, 1939 -
- 2834 *Rumex pauciflorus* Nutt.
clump hillside - as 2833
- 2835 *Arnica Rydbergii Greene*
dry slope, Beartooth mt., alt. 10,000 ft., July 17, '39
- 2836 *Ranunculus Eschscholtzii Schlecht*
near melting snow - 10,500 ft - as 2835
- 2837 *Parnassia nudicaulis* (L.) Regel
Fls purplish - pink. calcareous talus, Beartooth mt.,
Park County, Wyo. July 17, '39 - alt 10,500 ft.
- 2838 *Arabis hemmoni.*
Fls pink - as 2837
- 2839 *Draba apiculata* Hitchc. ined.
among rocks on talus - as 2838
- ~~2839~~ 2840 *Draba oligosperma* Hook.
as 2837
- 2841 *Smilowiskia calycina* (Steph) C. A. Meyer
as 2837
- 2842 *Draba*
as 2837

- 2843 *Draba incerta* Payson
as 2837
- 2844 *Draba nivalis* Lilj.
as 2837
- 2845 *Habearya Saxifraga oppositifolia* W.
as 2837
- 2846 *Anemone tetoneensis* Porter
dry hillside, Beartooth mt., alt. 10,000 ft.
- 2847 *Draba aurea* Vahl.
lower slopes of Beartooth mt., alt 9,500 ft.
as 2837
- 2848 *Salix petrophila* Rydb.
dry rocky slope of Beartooth mt., 10,500 ft.
- 2849 *Arabis Drummondii* Gray
meadow, base of Beartooth mt., 9,000 ft.
- 2850 *Erysimum asperum* ~~Gray~~ (Nutt.) DC.
dry slope - 10,000 ft - as 2837
- 2851 *Salix glaucops* And. var. ?
talus slope - Beartooth mt., 10,500 ft., July 17
- 2852 *Carex pseudoscirpoides* Rydb. ♂
as 2851
- 2853 *Carex pseudoscirpoides* Rydb. ♀
as 2851
- 2854 *Saxifraga montaniensis* Small
mist meadow, near Beartooth Lake - alt. 9,000 ft.
- 2855 *Draba stenoloba* Ledeb.
pine woods near Beartooth Lake, July 17
alt. 9,000 ft.

- 2856 ¹⁰ *Arabis sparsiflora* Nutt.
granitic talus, near Muddy Creek, 5 mi. west of
Beartooth Lake Beartooth mts., park Co., Wyoming
July 18, 1939 alt. 8,000 ft.
Siliques widely spreading, basal lvs somewhat toothed
- 2857 *Arabis microphylla* Nuttall
Rock crevices + rocky soil, stems numerous, siliques
spreading almost at right angles.. or slightly ascending,
as 2856
- 2858 *Arabis divaricata* a. nels.
Siliques spreading to slightly ascending
as 2856
- 2859 *Arabis Habbellii* Hornem.
var. *retrofracta* (Nash.) Rydb.
Siliques straight, strictly reflexed
as 2856
- 2860 *Arabis glabra* (L.) Benth.
aspen grove - as 2856
- 2861 *Erysimum parviflorum* Nutt.
meadow 8 miles east of Tower Falls,
Yellowstone National Park, Wyoming, July
18, '39 - alt 6,500 ft.
- 2862 *Descurainia pinnata*
alt. coll. as 2861 subsp. *Nelsonii* (Rydb.)
- 2863 *Penstemon strictus* Reuth. Daniel, Sublette
dry granitic soil, 14 m. north Daniel, Sublette
Co., Wyoming. July 19, 1939 - Fls blue to purple

- 2864³ *Lesquerella condensata* A. Nels.
limy knoll-west, 5 miles south of Daniel,
Sublette Co., Wyo., July 19, '39 - alt. 7,000 ft.
- 2865⁷ × *Penstemon laricifolius* H. & A.
as 2864 - slope of a stony hill -
- 2866⁶ *Stanleya pinnata* (Pursh) Britt.
var. *nitensifolia* (Jones) Rollins
shale cliff near the Green River, 6 miles
south of LaBarge, Lincoln County, Wyo
leaves mostly entire, divided somewhat on
some plants, -
- 2867¹ *Physaria australis* (Payson) Rollins
as 2866
- 2868¹ *Physaria condensata* Rollins
exposed limy knoll, foothills of Bridger
Butte, 3 miles west of Fort Bridger, Uinta
County, Wyo. - July 20, 1939 - alt. 6,500 ft
- 2869¹ × *Stanleya viridiflora* Nutt.
among junipers on shale hillside - as 2868
petals & sepals yellow.
- 2870¹ *Phacelia glandulosa* Nutt.
as 2868
- 2871¹ *Antennaria australis* (Pursh) Britt. & Rusby
as 2868

- 2872 *Tetradymia canescens* DC.
var. *inermis* (Nutt.) Gray
shrub (20-40 cm) 2-4 dm. high, ca. 2-6 dm. across.
Fls yellow,
lvs grey - associated with *Chrysothamnus*.
open plain 3 1/2 miles east of Evanston,
alt. 6,700 ft., July 22, 1939 Uinta Co.
- 2873 *Chrysothamnus nauseosus* (Pallas) Britt.
var. *concinus* (Greene) Hall
shrub 3-6 dm. high, 2-5 dm. across, stems
numerous, open plain, as 2872.
- 2874 *Eriogonum campylocladum* Nutt.,
living knoll, 5 miles east of Evanston, Uinta Co.,
July 22, '39 - alt. 7,000 ft.
- 2875 *Hedysarum boreale* Nutt.
Fls purple - talus slope, 14 miles east of
Evanston, Uinta Co., July 22, '39 - alt 7,500 ft.
- 2876 *Streptanthus cordatus* Nutt.
among sagebrush and junipers, living on sandy
soil, as 2875
- 2877 *Caulanthus crassicaulis* (Torr.) Wats.
among junipers on a high hill, 8 miles
east of Evanston, Uinta Co. July 22 '39,
alt. 7,500 ft.
- 2878 *Eriogonum pumilum* T. & G.
annual, sandy soil, 8 miles east of Evanston,
Uinta Co., July 22 - alt 7,000 ft.
- 2879 *Cleome variegata* Pursh
Roadside, 3 1/2 miles east of Evanston,
Uinta Co., Wyo., alt. 6,700 ft. July 22

- 2880 ¹ *Stanleya pinnata* (Pursh) Britt.
Stems several to numerous, leaves mostly divided, heavy soil among junipers, slope of a high hill, 8 mi. east of Evanston, Uinta Co., Wyo. alt. 7,500 ft - July 22, 1939
- 2881 ¹ *Chaenactis douglasii* (Hook.) H. & A.
as 2880
- 2882 ¹ ~~*Orthocarpus*~~ *Cordylanthus ramosus* Nutt.
Fls yellow - sandy soil among sagebrush
as 2880
- 2883 ¹ *Phacelia heterophylla* Pursh
var. *alpina* (Rydb.) Nels.
Heavy soil on slope - as 2880
- 2884 ² *Kochia americana* Wats. Chenopodiaceae
Clay soil ~~at~~ in the badlands, 7 miles southwest of Mountain View, Uinta Co., July 27, '39 - alt. 6,700 ft. -
- 2885 ² *Kochia americana* Wats. Chenopodiaceae
as 2884 - thigme present.
- 2886 ¹ *Eriogonum campocretum* Nutt.
Dry slope in the badlands - as 2884
- 2887 ³ *Mentzelia pumila* (Nutt.) T. & G.
as 2884
- 2888 ² *Eriogonum saliciginum* Hook.
Sandy wash near Cottonwood Creek, 9 miles north of Lone Tree, alt. 7,000 ft. - July 27, '39
- 2889 ¹ *Stanleya viridiflora* Nutt.
Clay soil on a steep hillside, near Cottonwood Cr.
as 2888

- 2890 *Stephanomeria runcinata* Nutt. Comp.
Fls. pink + purple, dry slope near Cottonwood
Creek, 9 mi. no. Bonetree, Uinta Co., July 27, '39
alt. 7,000 ft.
- 2891 *Gutierrezia sarothrae* (Pursh) Britt. + Rusby
Rocky knoll - as 2890
- 2892 *Lepidium montanum* Nutt.
Forming hemispherical clumps 1 ft. across -
clay soil in the badlands, 3 miles north
of Bonetree, Uinta Co., Wyo., alt. 7,500 ft.,
July 27th
- 2893 *Atriplex saccaria* Watson
annual - as 2892
- 2894 ~~Crepis~~ *aplopappus lanceolatus* (Hook.) T. & G.
var. *saraxi* Parry
hummocks in the badlands of Henrys Fork
River, near Bonetree, Uinta Co., alt. 7,500 ft.
July 27, '39 -
- 2895 *Crepis fauca* Nutt.
Hummocks in the etc. - as 2894 -
stems 1-3 ft. high.
- 2896 *Crepis runcinata* (James) T. & G.
as 2895.
- 2897 *Blaux martinia* L.
as 2894
- 2898 *Iris missouriensis* Nutt.
as 2894

- 2899 * ~~Asplenium?~~ *Paronychia resiliiflora* Nutt.
Rocky knoll, 6 mi southwest of Bonetree,
Winta Co., July 27, '39 - alt. 7,500 ft.
- 2900 * *Lappula*
Roadside - as 2899
- 2901 * *Urbicularia montana* (Nutt.) Jones
matted on rocky knoll - as 2899
- 2902 * *Lesquerella alpina* (Nutt.) Wats.
as 2899
- 2903 * *Thermopsis montana* Nutt.
moist meadow near Beaver Creek, 1 mile
south of Bonetree, Winta Co., July 27, '39
alt 7,500 ft.
- 2904 * *Castilleja miniata* Benth.
Fls. scarlet. 2-4 ft. high
- 2905 * *Angelica Kingii* Wats.
as 2903
- 2906 * ~~Scirpus~~ *Carex lanuginosa* Michx.
as 2903
- 2907 * ~~Scirpus?~~ *Carex aurea* Nutt.
achenes yellowish to orange - as 2903
- 2908 * ~~Scirpus~~ *Carex nebrascensis* Dewey
as 2903
- 2909 * *Stachys palustris* L.
var. *pilosa* Nutt. moist.
among sedge - as 2903
- 2910 *Hypericum formosum* H.B.K.
fls. yellow - as 2903

- 2911 ⁶ *Eryimum cheiranthoides* L.
among brush near Smiths Fork River, 1 mile
southwest of Mountain View, Uinta Co., July
28, 1939 - alt. 6,800 ft.
- 2912 ⁴ *Carex atherodes* Spreng.
moist slough-bank, near Smiths Fork River,
1 mi. so. west of Mountain View, Uinta Co.,
July 28, '39 - alt. 6,800 ft.
- 2913 ⁴ *Helianthus Nuttallii* T. & G.
Thickets near Smiths Fork etc. - as 2912
- 2914 ⁵ *Rumex crispus* L.
moist thicket near slough - as 2912
- 2915 ¹ *Geranium incisum* Nutt.
Fls. pink - dry knoll near Smiths Fork etc.
as 2912
- 2916 ⁸ *Potamogeton filiformis* Pers. var. *Macounii* Morong
sluggish stream, noted among stones, near Smiths
Fork etc. - as 2912
- 2917 ¹ *Carex nebraskensis* Sellow
moist ~~dry~~ swale, 3 miles west of Mountain View,
Uinta Co., July 28, '39 - alt. 7,000 ft. -
- 2918 ¹⁰ *Scirpus Juncea nodosus* L.
moist slough near Blacks Fork River, 6 miles
south of Fort Bridger, Uinta Co., July 28, '39
alt. 7,000 ft.
- 2919 ⁶ ~~Scirpus~~ *Juncea Dudleyi* Weig.
as 2918

12

- 2920 *Polypogon*
 stony river bed, Blacker Fork River, 4 miles
 northwest of Lyman, Uinta Co., July 29, '39.
 alt. 6,500 ft. -
- 2921 *Nitella*
 Clay river bottom - as 2920
- 2922 *Thelypodium integrifolium* (Nutt.) Endl.
 Dry bank among brush. - fls. purple + pink
 stem single but profusely branched.
- 2923 *Erysimum*
 as 2922
- 2924 *Glycyrrhiza lepidota* Nutt.
 Dry river bottom-land - as 2920
- 2925 *Symphoricarpos occidentalis* Hook.
 as 2924 - shrub 1-3 ft. high, fls. white + pink
- 2926 *Atriplex pabularis* A. Nels.
 perennial with woolly base, as 2924
- 2927 *Rumex fruticosus* Phil.
 moist swale near Blacker Fork etc. as 2920
- 2928 *Scirpus acutus* Muhl.
 dense colonies, alkaline lake margin - 2 miles
 northwest of Lyman, Uinta Co., July 29, '39
 alt. 6,500 ft.

- 2929 ^B *penstemon azureus* Benth.
Fls lavender, suffruticose, ~~to~~ quintic soil
on Donner pass, 2 miles west of Donner Lake
Nevada Co., ^{Calif.} alt. 7,000 ft. Aug. 6, 1939
- 2930 *Streptanthus orbicularis* Greene
as 2929
- 2931 *Lupinus bobii* Gray?
Fls blue - under pines - west slope of
Donner pass - 10 miles west of Donner Lake,
alt. 6,000 ft., Aug. 6
- 2932 *Ligustrum Grayi* C. & R. umbellifera
data as 2931
-

- 2933 ~~Antreas~~ *Barbarea orthoceras* Ledeb.
carried over from number 2376 which
was also assigned to *Lithospermum*.
data/Moist ground under aspens, foothills of
the Uinta Mountains, 15 miles south of
Mountain View, Uinta Co., alt. 8,000 ft. -
June 19, 1938

2934 *Synnesporangium* on *Amelanchier Bartramiana*
1 mile south of the Village of Hubbardston, Worcester
Co., Mass. - June 29, 1939

2935 Hym. - on *Amelanchier*
data as 2934

9. Some Crucifers of Texas, Mexico & South America

papers

1939

1. *Smelowskia* and *polysterium*
2. Two new species of *Arctostaphylos* etc
3. Notes on *Arabis* Ls.
4. *Blauvarium*, etc.
5. Studies in the genus *Lesquerella*
6. The cruciferous genus *Stanleya*
7. The cruciferous genus *Physaria*
8. Notes on certain Cruciferae of Mex + S.W.-U.S.

	1	2	3	4	5	6	7
Abrams, W.R. Dr.		✓	✓	✓	✓	✓	✓
Alexander, E.J. Dr.							
Ames, Oakes prof.							
Anderson, Edgar Dr.							
Babcock, E.B. prof.							
Bailey, W.H. Dr.		✓	✓	✓	✓	✓	✓
Baker, Milo S. Mr.							
Ball, C.R. Dr.							
Barkeley, Fred A. Dr.			✓	✓	✓	✓	✓
Beattie, Alan A. Mr.				✓	✓	✓	✓
Benson, Wymon Dr.				✓	✓	✓	✓
Blake, S.F. Dr.			✓	✓	✓	✓	✓
Braun, E. Lucy Dr.			✓	✓	✓	✓	✓
Butters, F.K. Dr.							
Camp, W.H. Dr.		✓	✓	✓	✓	✓	✓
Church, prof. George W.							
Clausen, Dr. Jens							
Clausen, Dr. R.T.							
Clokey, Ira W.		✓	✓	✓	✓	✓	✓

	1	2	3	4	5	6	7
Constance, L. C. dr.	✓	✓	✓	✓	✓	✓	✓
Cory, Mr. V. L.			✓	✓	✓	✓	✓
Darlington, H. T. dr.							
Davis, R. J. dr.		✓	✓	✓	✓	✓	✓
Dayton, Mr. William A.		✓	✓	✓	✓	✓	✓
Eastwood, Alice Miss			✓	✓	✓	✓	✓
Epling, Carl dr.			✓	✓	✓	✓	✓
Erlanson, Mr. C. O. (Ewan, J. A.) Farratt, Mr.		✓	✓	✓	✓	✓	✓
Fasett, N. C. dr.		✓	✓	✓	✓	✓	✓
Friesner, Ray C. dr.							
Garnett, A. O. Mr.							
Gates, Frank C.		✓	✓	✓	✓	✓	✓
Gilkey, Helen M. dr.			✓	✓	✓	✓	✓
Gleason, H. A. dr.	✓	✓	✓	✓	✓	✓	✓
Goodman, George T. dr.		✓	✓	✓	✓	✓	✓
Graban, E. H. dr.				✓	✓	✓	✓
Greenman, J. M. dr.		✓	✓	✓	✓	✓	✓
Hitchcock C. L. dr.	✓	✓	✓	✓	✓	✓	✓
Hopkins, Milton dr.		✓	✓	✓	✓	✓	✓
Howell, J. T. Mr.			✓	✓	✓	✓	✓
Hulten, Eric dr.		✓	✓	✓	✓	✓	✓
Iapson, W. L. dr.		✓	✓	✓	✓	✓	✓
Johnson, A. M. dr.							
Just, Theodor, dr.	✓	✓	✓	✓	✓	✓	✓
Kearney, T. H. dr.		✓	✓	✓	✓	✓	✓
Reck, S. W. dr.		✓	✓	✓	✓	✓	✓
Lundell, C. L. dr.		✓	✓	✓	✓	✓	✓

Y
W
M
N
M
W
M
Y
Y
C
S

V
V

C
C
Y
S
S
S
C

	1	2	3	4	5	6	7
McMinn, H. E. prof.		✓	✓	✓	✓	✓	✓
McLaugh, Rogers dr.							
Maguire, Bassett Ms.	✓		✓	✓	✓	✓	✓
Manning, Wayne E. dr.							
Mason, Herbert L.			✓	✓	✓	✓	✓
Mason, William R. dr.	✓	✓	✓	✓	✓	✓	✓
Marill, dr. E. D.		✓	✓	✓	✓	✓	✓
Muenschler, W. E. prof.							
Mung, dr. Phillip A.			✓	✓	✓	✓	✓
Nelson, dr. Aven	✓	✓	✓	✓	✓	✓	✓
O'Neill, Hugh T. dr.							
Owensby, dr. Marion	✓		✓	✓	✓	✓	✓
Peck, Morton E.	✓	✓	✓	✓	✓	✓	✓
Peebler, R. H.			✓	✓	✓	✓	✓
Pennell, F. W. dr.			✓	✓	✓	✓	✓
Pool, Raymond I.							
Porter, C. L. dr.							✓
Potter, David dr.							
Ramaley, Francis Prof.	✓	✓	✓	✓	✓	✓	✓
Rosendahl, dr. C. O.		✓	✓	✓	✓	✓	✓
(Schreiber, Beryl O. Miss)							
Senn, Harold A. dr.			✓	✓	✓	✓	✓
Sherff, E. E. dr.			✓	✓	✓	✓	✓
Solheim, W. G. dr.		✓	✓	✓	✓	✓	✓
Standley, P. C. dr.	✓	✓	✓	✓	✓	✓	✓
Stettin, H. K. dr.							
Stevens, O. A. prof.		✓	✓	✓	✓	✓	✓
Svenson, H. K. dr.			✓	✓	✓	✓	✓
Swingle, dr. W. T.		✓	✓	✓	✓	✓	✓

	1	2	3	4	5	6	7	8	9
Vandorn, Fr. Sr.									
Wherry, Dr. E.T.									
Waigand, H. M. Sr.		✓	✓	✓	✓	✓	✓		
Wiggins, Ira B. Sr.									
Wolf, Carl B. Mr.									
Woodson, Robert E. Sr.									
Williams, L. O.	✓	✓	✓	✓	✓	✓	✓	✓	
Jones, S. N. Sr.									
Böcher, Tige W.		✓	✓	✓	✓	✓	✓		
Martin, Robert H.F.		✓	✓	✓	✓	✓	✓		
Setchell, William A. Sr.	✓	✓	✓	✓	✓	✓	✓		
Beath, O. A.						✓			
Hater, F. C. Prof.		✓	✓	✓	✓	✓	✓		
Detling, Le Roy E. .			✓	✓	✓	✓	✓		
Morrison, John L.			✓	✓	✓	✓	✓		
Shawsmith, Carl			✓	✓	✓	✓	✓		
Baldwin, John T. Jr.				✓	✓	✓	✓	✓	
penland, C. W.			✓						✓
Possid, A. E.			✓	✓	✓		✓	✓	✓

- 16 A Systematic Study of *Fodanthus* (Contub. Dind. Herb.)
 (3: 209-215; 1902)
- 17 A Tentative Revision of the Genus *Romanschulgia* ^{Parsons}
 (2: 16-20)
- 18 Deneric Revisions in the *Cruiferae*

+ means that the Ind. Herb. has sent a copy.

~~By~~ El Instituto de Botánica, Barrión, San Isidro, Argentina

El Complejo Park - Ind. Herb. 1902

Cap-Verde, (1902, 1903)

8. Notes on certain Cruciferae of Mex. & S.W. U.S.
9. Some Crucifers of Texas, Mexico & South Am.
10. Studies in the genus *Hedysarum* in N. Am.
11. On two weedy Crucifers
12. A New Cardamine from North Carolina
13. Contrib. Dnd. Herb. 3: pt. 5 - pgs. 169-184
14. Contrib. Dnd. Herb. 3: pt 6 - pgs. 185-208
15. A Monographic Study of *Arabis* in Western North America

	8	9	10	11	12	13	14	15	16	17	18
✓ Abrams,	✓	✓	✓	✓	✓						
✓ Ames						+	+		+	+	+
✓ Anderson, Edgar	✓	✓	✓	✓	✓		✓	✓	✓	✓	✓
✓ Burkart, D. Arturo	✓	✓	✓	✓	✓	✓	✓	✓	✓	✓	✓
✓ Bailey, G. H.						+	+		+	+	+
✓ Baker, M. S.						+	+		+	+	+
✓ Ball, C. R.											
✓ Barkley, Dr. Fred A.	✓	✓	✓	✓	✓		✓		✓	✓	✓
✓ Beetle	✓	✓	✓	✓	✓	✓	✓	✓	✓	✓	✓
✓ Benson	✓	✓				+	+	✓	+	+	+
✓ Blake									✓	✓	+
✓ Brown											
✓ Camp, C. H.	✓	✓	✓	✓	✓	✓	✓	✓	✓	✓	✓
✓ Church											
✓ Clausen, Jens							✓		✓	✓	✓
✓ Clausen, R.T.									✓	✓	+
✓ Clokey	✓	✓	✓	✓	✓	*	+	✓	+	+	+

sent to me.

	8	9	10	11	12	13	14	15	16	17	18
Constance	✓	✓	✓	✓	✓	✓	+	✓	+	+	+
Cory	✓	✓	✓	✓	✓	✓	✓		✓	✓	✓
Washington											
Devis						✓	✓	✓	✓	✓	✓
Dayton						+	+		+	+	+
Eastwood	✓	✓	✓	✓	✓	+	+	✓	+	+	+
Epling	✓	✓	✓	✓	✓		✓		✓	✓	+
Ewan	✓	✓	✓	✓	✓		✓				✓
Fassett	✓	✓	✓	✓	✓	✓	✓	✓	✓	✓	+
✓ Foggs, J. M. Jr. Foggs								✓	✓	✓	✓
Garnett	✓	✓	✓	✓	✓	✓	✓		✓	✓	✓
Gates						+	+		+	+	+
Gilkey											
Gleason	✓	✓	✓	✓	✓		✓	✓	✓	✓	+
Godman	✓	✓	✓	✓	✓	✓	✓	✓	✓	✓	+
Graham											
Greenman	✓	✓	✓	✓	✓		✓	✓	✓	✓	✓
Hitchcock	✓	✓	✓	✓	✓	✓	✓	✓	✓	✓	+
Hopkins	✓	✓	✓	✓	✓	✓	✓		✓	✓	✓
Howell	✓	✓	✓	✓	✓	✓	✓	✓	✓	✓	+
Hulter						✓	✓				
Jepson						+	+	✓	+	+	+
Just	✓	✓	✓	✓	✓		✓	✓	✓	✓	+
Kearney	✓	✓	✓	✓	✓	✓	✓	✓	✓	✓	+
Keck	✓	✓	✓	✓	✓	✓	✓	✓	✓	✓	+
Lundell						✓	✓	✓	✓	✓	✓
McMinn	✓	✓	✓	✓	✓	+	+	✓	+	+	+

phynaria, Stauliga, Wasquerilla,

also

	8	9	10	11	12	13	14	15	16	17	18
McVaugh								✓	✓	✓	+
Maguire	✓	✓	✓	✓	✓	✓	✓	✓	✓	✓	+
Mason						+	+	✓	+	+	+
Maxon	✓	✓	✓	✓	✓	✓	✓	✓	✓	✓	+
Merrell	✓	✓	✓	✓	✓	+	+	✓	+	+	+
Maenscher											
Munz	✓	✓	✓	✓	✓	+	+	✓	+	+	+
Nelson	✓	✓	✓	✓	✓	+	+	✓	+	+	+
O'Neill									✓	✓	✓
Ornbey	✓	✓	✓	✓	✓	✓	✓	✓	✓	✓	+
Peck						+	+	✓	+	+	+
Pebbles											
Pennell									✓	✓	+
Pool											
Porter								✓	✓	✓	✓
Porter Prindle							✓	✓	✓	✓	✓
Ramaley											
Rosendahl											
Schrieber							✓				
Senn	✓	✓	✓	✓	✓	✓	✓	✓	✓	✓	✓
Sherff									✓	✓	+
Selheim	✓	✓	✓	✓	✓	✓	✓	✓	✓	✓	✓
Standley	✓	✓	✓	✓	✓	✓	✓	✓	✓	✓	+
Stithum	✓	✓	✓	✓	✓	✓	✓	✓	✓	✓	+
Stevens	✓	✓	✓	✓	✓						
Sumner	✓	✓	✓	✓	✓	✓	✓	✓	✓	✓	✓
Taylor, C.V.	✓	✓	✓	✓	✓						

Oaxaca de Juárez, Oaxaca, Mex

Physalis, stem., two sp. snake, leaf.

	8	9	10	11	12	13	14	15	16	17	18
Swingle						+	+		+	+	+
Verdon	✓	✓	✓	✓	✓	✓	✓	✓	✓	✓	✓
Wherry											
Wiegand									✓	✓	✓
Wiggins	✓	✓	✓	✓	✓						
Wolf											
Woodson											
Williams	✓	✓	✓	✓	✓	✓	✓	✓	✓	✓	+
Jones, H. N.	✓	✓	✓	✓	✓	+	+	✓	+	+	+
Setling	✓	✓	✓	✓	✓	✓	✓	✓	✓	✓	✓
Martin, Robert F.	✓	✓	✓	✓	✓	✓	✓	✓	✓	✓	✓
Morrison J. G.						✓	✓				
Morrison (week)											
Shawsmith	✓	✓	✓	✓	✓	✓	✓	✓	✓	✓	✓
Baldwin						✓					
Droh			✓	✓							
Johnston						✓	✓		✓	✓	+
Sax						✓	✓	✓	✓	✓	✓
Congatti, C.						✓	✓	✓	✓	✓	✓
Schultes, R. E.						✓	✓				SA
Keydecker, P. J., Dr. Bot. Dept. Iowa State Univ., Iowa	✓	✓	✓	✓		✓	✓	✓	✓	✓	✓
3/42 N. Mex. Coll. of Ag. + Mech. Arts State Coll., N. M.						✓	✓		✓	✓	✓
Smith, L. B.						✓	✓		✓	✓	✓
Smith, A. C.						✓	✓		✓	✓	✓
Hodge, W. H.						✓	✓	✓	✓	✓	✓
Schubert, B.						✓	✓				✓
Tryon, R. M. Jr.						✓					
Dale, Shirley						✓					

Harvard

Ministerio de Agricultura, Santiago de Chile, S.A.

(Instituto Miguel Bello) Dr. Horacio R.

Instituto de Ciencias Naturales, Ciudad Universitaria
Bogotá, ColombiaMissouri Botanical Garden }
Bogotá, Colombia } June 1942

	13	14	15	16	17	18
Cottam, W. P. ^J dead	✓	✓	✓	✓	✓	
Moldenke, H. N.	✓	✓		✓	✓	
Society of Fellows	✓		✓	✓	✓	✓
Wheeler, Louis C.	✓	✓	✓	✓	✓	✓
Woffin	✓					
Rick	✓	✓				
Hiles	✓	✓	✓	✓	✓	✓
Fischer, H. W.	✓					
Morton, C. V.		✓	✓	✓	✓	+
Killip, Ellsworth		✓	✓	✓	✓	+
Muñoz, Carlos, Dr.		✓	✓	✓	✓	✓
Saraventa		✓				
O'Donnell		✓	✓	✓	✓	✓
Descole		✓		✓	✓	✓
Runyon		✓				✓
weatherly		✓		✓	✓	+
"Bach"			✓			+
Cuatrecasas, Prof. J.			✓			✓
F. W. Pearson			✓	✓	✓	
L. W. Heng			✓			✓
Cooke						

Expenses for traveling - summer 1939

Trip to Wyoming via N. Dak +
Montana - - - - - 38.86

Wyoming - Great Basin - Calif. +
return - - - - - 40.75

Wyoming to Cambridge - - - - - 32.88

Total traveling exp. - - - 122.49

Living exp. + dep-carried from
personal book.

75.00

\$197.49

Cambridge

5314

full	13.2 @ 15	1.98
	5.4 @ 18 ³ / ₄	1.00
	5 gal @ 18	0.90
Althaca	5.4 @ 18 ³ / ₄	1.00
	5.9 @ 17	1.00
Magna Falls	9 ¹ / ₄	1.48
Eric	5 @ 18	0.90
	5.5 @ 18	1.00
Perryburg	8 @ 16	1.24
South Bend	5.2 @ 19	1.02
Chicago	5.7 @ 17.5	1.00
	6 @ 15 ¹ / ₂	.93
Rockford	5 @ 18 ¹ / ₂	.92
	1 qt. oil	.27
	5.8 @ 17 ³ / ₁₀	1.00
Rochester, Minn.	5.1 @ 19 ¹ / ₂	1.00
St. Paul	5.3 @ 19	1.00
"	9 @ 19	1.71
	5 @ 20	1.00
	8.3 @ 18 ⁷ / ₁₀	1.50
Mandan, N.D.	12 @ 21 ³ / ₁₀	2.55
	6 @ 21 ⁷ / ₁₀	1.27
Miles City	5 @ 23	1.15
ster	5 @ 21	1.05
Billings	12.2 @ 23	2.40
Red Lodge	3.2 @ 24	.79
	Grease + oil	2.50
	<u>165.40</u>	<u>33.56</u>

y. n. p.	5 gal. @ 26	1.30
gackson	6.9 @ 29	2.00
wa Bunge	4 @ 25.4	1.00
Kemmerer	4.3 @ 23 1/2	1.00
	<u>20.2</u>	<u>5.30</u>

165.40
185.60

33.56
 5.30
38.86

Lyman — 8335
 5314
~~3886~~ / 3021

3886
3021
 5

185.6 / 3021.00

16.3

1856
11650
11136
5140

Salt Lake City 09/178

Gas 9 gals. at ¹⁵.22 \$1.98

1 qt. oil .25

Wells, Nev. Gas 5 gals. @ .25 1.25

Elko, Nev. 7.2 gal. @ .25 1.80

Battle Mountain 3 gals. .75

Tonopah 5 hrs. 1.20

Reno 8 gals. 1.75

Tire repaired .65

Sacramento 5 $\frac{1}{10}$ gals. 1.00

Sacramento River Fall .65

S. F. House + Oil Change 2.60

gas. 10 @ 18 $\frac{1}{2}$ 1.85

Point Lobos change for trail .50

Lobos 5 gals. @ .20 1.00

San Luis Obispo 7 gals. @ .20 1.40

Santa Barbara 5 gals. .95

Long Beach 5 gals. @ .18 .90

South Gate 5 gals. @ 18 .90

Pasadena 4 $\frac{1}{2}$ gals. .861 $\frac{1}{2}$ gals. .06Barstow 4 $\frac{1}{2}$ gals. .90

1 qt oil .25

Las Vegas 9 $\frac{1}{2}$ gal. 1.99

St. George 7 gal. 1.75

Kanab 5 $\frac{7}{10}$ gal 1.56

\$ 29.35

S.F. Tire	3.50
Kansas 8 gals	2.04
Langwitt 5 gals	1.18
Richfield 5 gals.	1.03
Proro 10 gals.	2.10
Byman share	1.50
	<hr/>
	11.40
	29.35
	<hr/>
	40.75

$$\begin{array}{r}
 13.58 \\
 \hline
 3 \overline{) 40.75} \\
 \underline{30} \\
 10 \\
 \underline{9} \\
 17 \\
 \underline{15} \\
 25
 \end{array}$$

Wymen	Grease + pack wheels, rear, trans.	1.37
	gas 8 gal. @ 23	1.84
ROCKSPRINGS	5 gal.	1.10
Randlin	5 gal.	1.13
Taramie	5 gal.	1.08
Chapman	8 gal	1.60
Ogallala	5 gal.	1.00
North Platte	6 gal.	1.20
Hearney	5 gal.	1.00
Colombus	8 gal.	1.12
Fremont	Oil changed	1.50
Blair	Bridge	.70
Cassell	8 gal.	1.41
Boone	5 gal	.90
Cedar Rapids	5.9 gal.	1.00
Elipson	bridge	.40
Sharon	5 gal	.88
Chicago	10 gal	1.51
Mills	5 gal	.90
Detroit	12 $\frac{1}{2}$ gal	1.78
St. Thomas	5 gal	1.04
Neigra Falls	8 $\frac{1}{2}$ gal.	1.51
	Bridge	.40
Camburn, N. Y.	6 gal.	1.10
Albany	Oil + oil changed	1.98
	13 gal.	2.67
Cambridge	1 grease	1.50

137.9

32.858

Speed. rd. in Cambridge aug. 24th 185
#44

3) 32.88 10.96
3
28
27
18

10.96
13.58
24.54


24.54
9.00
15.54

#14.54

444
12000
5398.
13
100
200
300
400
500
600
700
800
900
1000
1100
1200
1300
1400
1500
1600
1700
1800
1900
2000
2100
2200
2300
2400
2500
2600
2700
2800
2900
3000
3100
3200
3300
3400
3500
3600
3700
3800
3900
4000
4100
4200
4300
4400
4500
4600
4700
4800
4900
5000

Eriace.

- Polemonium mellicum*
Pedicularis crenulata
Ruhnia eupatorioides
 var. *corymbulosa*
Helenium montanum
Artemisia frigida
 " *graphaloides*
Tanacetum Nuttallii
Silene Jamesii
Wappula Redoubtii
Centaureum canadense
Helianthus scaberrimus
Artemisia aromatica
Senecio Riddellii.





This book is of much value to the owner
and a reward will be paid if finder
returns it to:

Reed C. Rollins

Gray Herbarium, Harvard University

Cambridge, Mass.

